

Appendix C

BROAD LOCATIONS PLANS*

***Blackpool Core Strategy Issues & Options Document – Spatial Options**

SPATIAL OPTION 1 - URBAN CONCENTRATION

**Blackpool Core Strategy
Issues & Options**

***Spatial Option 1
Urban Concentration /
Intensification***



40 hectares of Industry/ Business

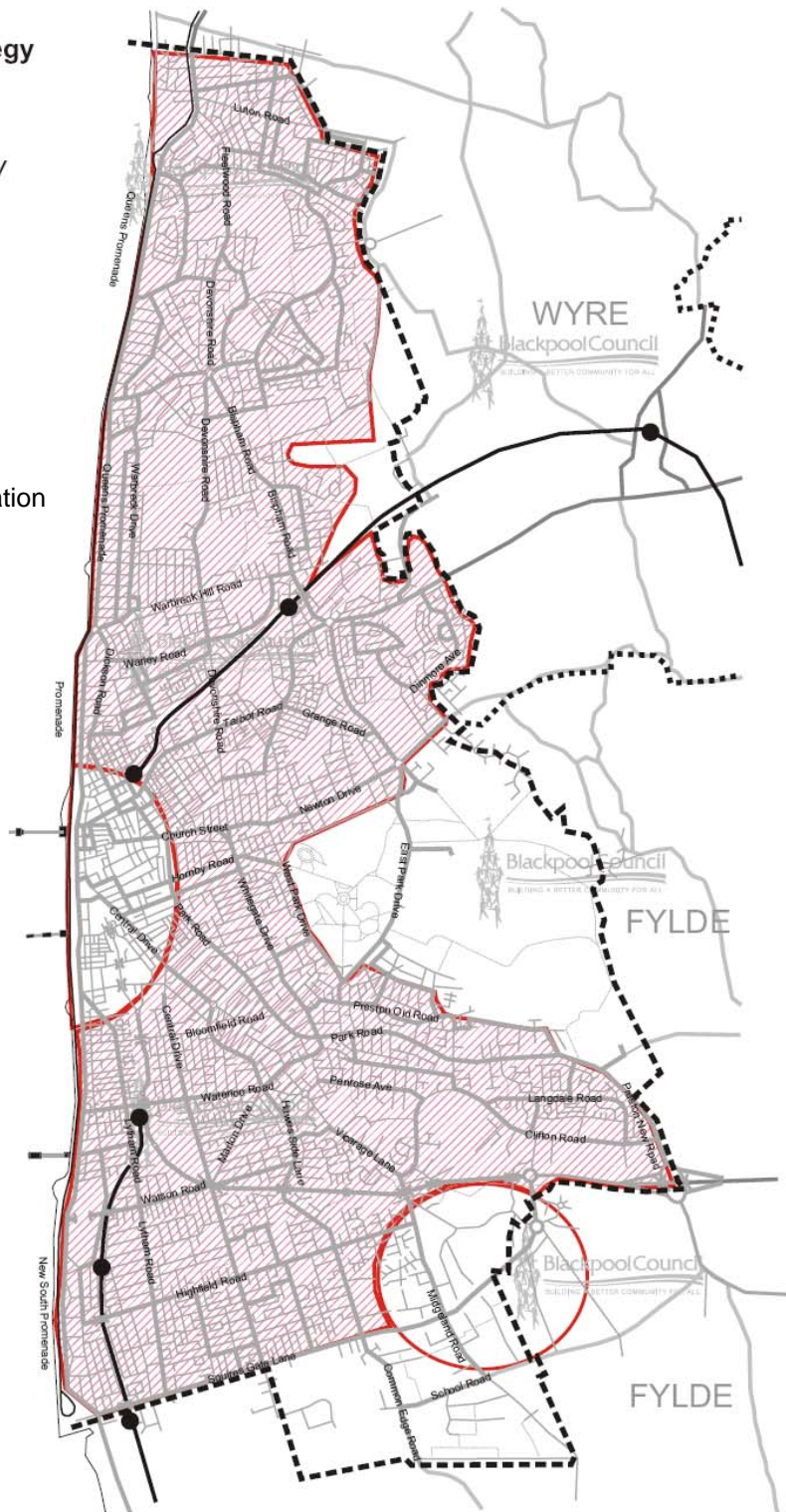
7,500 new homes (2008-2025):

- 3,000 existing urban area
- 500 to 1000 inner area regeneration
- 3500 to 4000 Marton Moss

↑
N
↓

Key

-  Focus of Development under Option 1
-  Supporting Development



Copyright Blackpool Council
(Developed from aerial photography)

SPATIAL OPTION 2 – INNER AREA REGENERATION

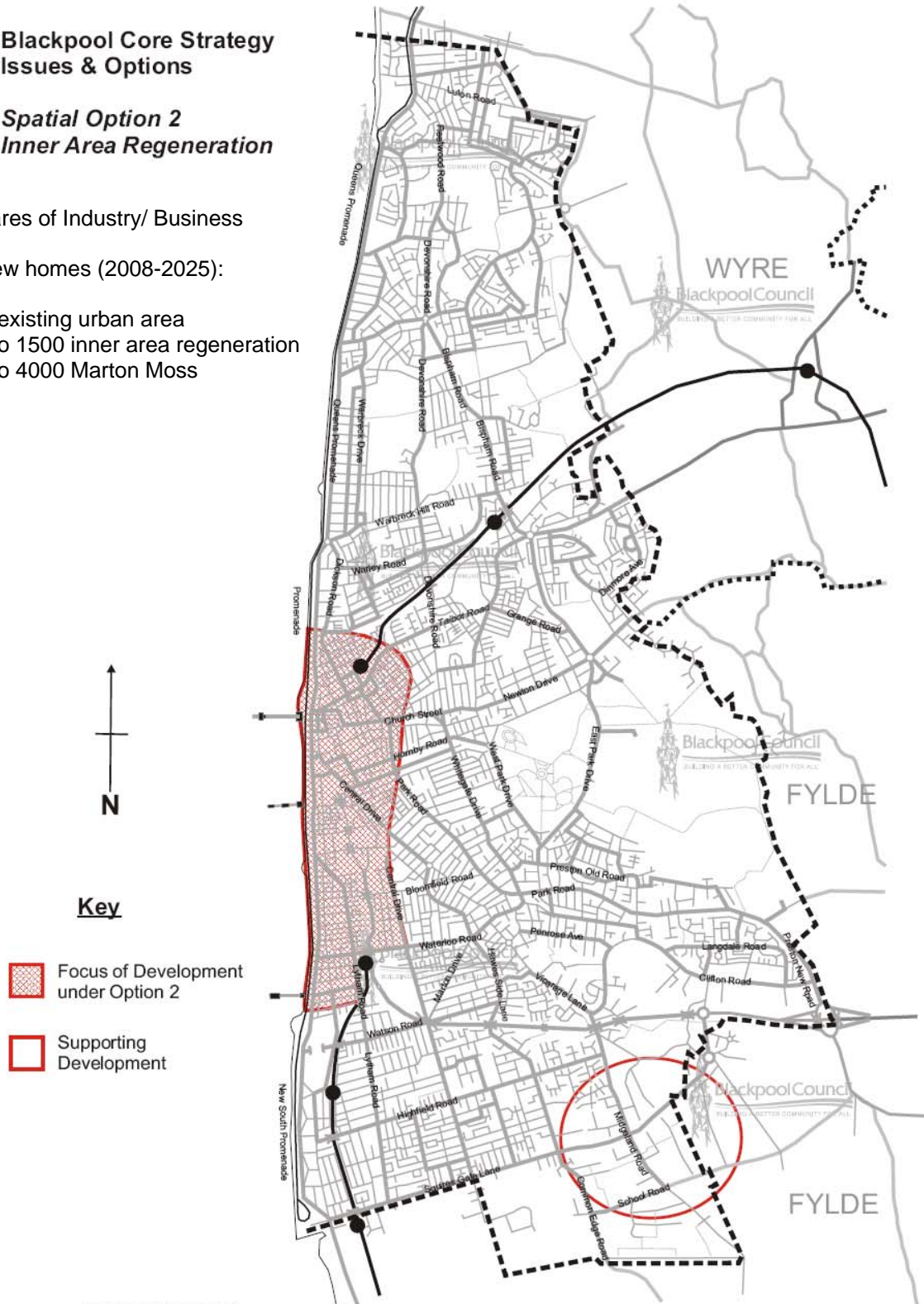
**Blackpool Core Strategy
Issues & Options**

***Spatial Option 2
Inner Area Regeneration***



40 hectares of Industry/ Business

7,500 new homes (2008-2025):

- 2,500 existing urban area
- 1000 to 1500 inner area regeneration
- 3500 to 4000 Marton Moss



Key

-  Focus of Development under Option 2
-  Supporting Development

Copyright Blackpool Council
(Developed from aerial photography)

SPATIAL OPTION 3 – PERIPHERAL SUBURBAN EXPANSION

**Blackpool Core Strategy
Issues & Options**

***Spatial Option 3
Suburban Expansion***

40 hectares of Industry/ Business

7,500 new homes (2008-2025):

- 2,500 existing urban area
- 500 to 1000 inner area regeneration
- 1500 from NE Blackpool
W of Staining, & Mythop Rd
- 2500 to 3000 Marton Moss



Key

- Focus of Development under Option 3
- Supporting Development

Copyright Blackpool Council
(Developed from aerial photography)

SPATIAL OPTION 4 – MARTON MOSS URBAN EXTENSION

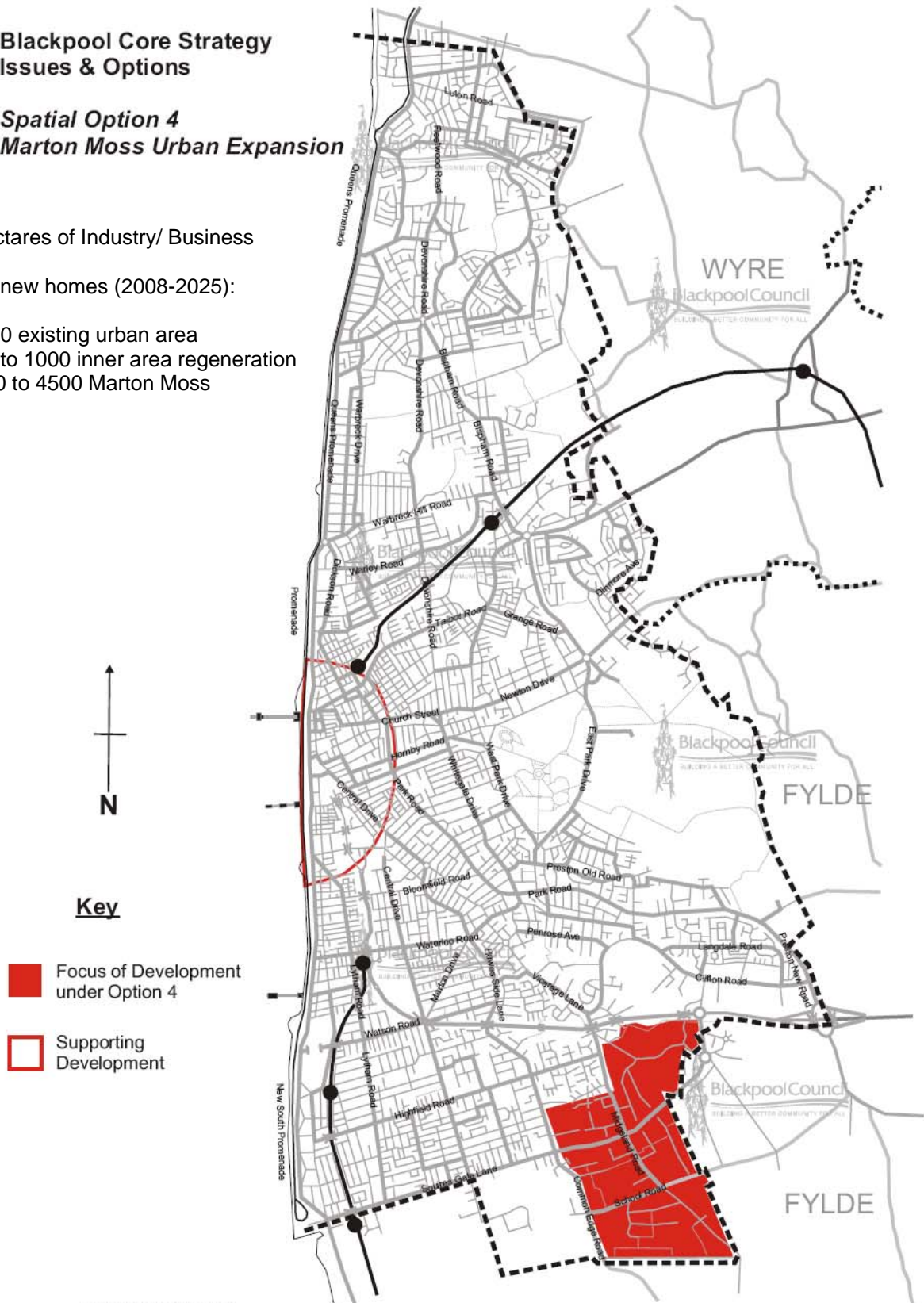
**Blackpool Core Strategy
Issues & Options**

***Spatial Option 4
Marton Moss Urban Expansion***

40 hectares of Industry/ Business

7,500 new homes (2008-2025):

- 2,500 existing urban area
- 500 to 1000 inner area regeneration
- 4000 to 4500 Marton Moss



Key

- Focus of Development under Option 4
- Supporting Development

Copyright Blackpool Council
(Developed from aerial photography)

SPATIAL OPTION 5 – WIDER M55 HUB GROWTH POINT

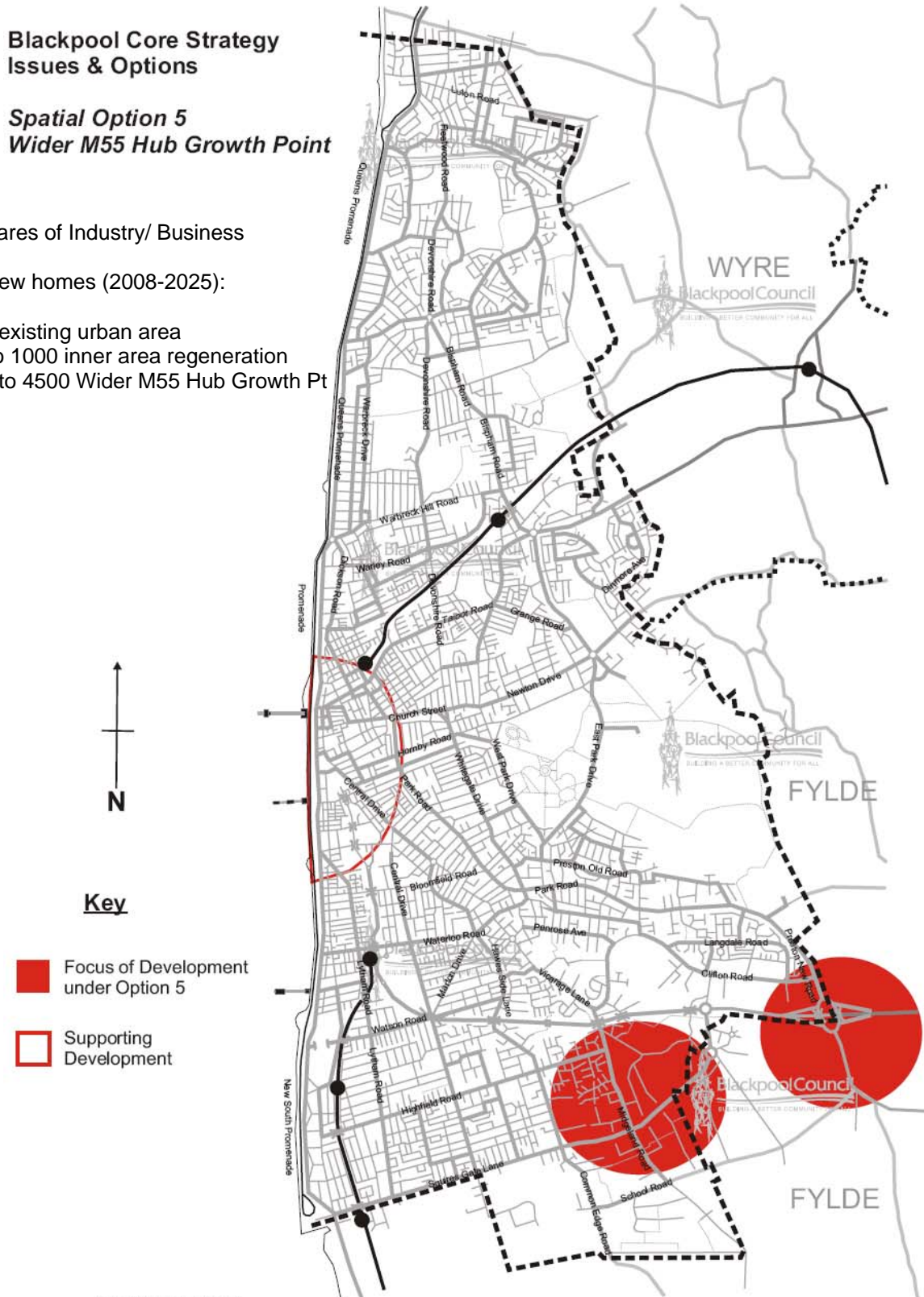
**Blackpool Core Strategy
Issues & Options**

***Spatial Option 5
Wider M55 Hub Growth Point***

40 hectares of Industry/ Business

7,500 new homes (2008-2025):

- 2500 existing urban area
- 500 to 1000 inner area regeneration
- 4000 to 4500 Wider M55 Hub Growth Pt



Copyright Blackpool Council
(Developed from aerial photography)

SPATIAL OPTION 6 – MARKET DRIVEN APPROACH

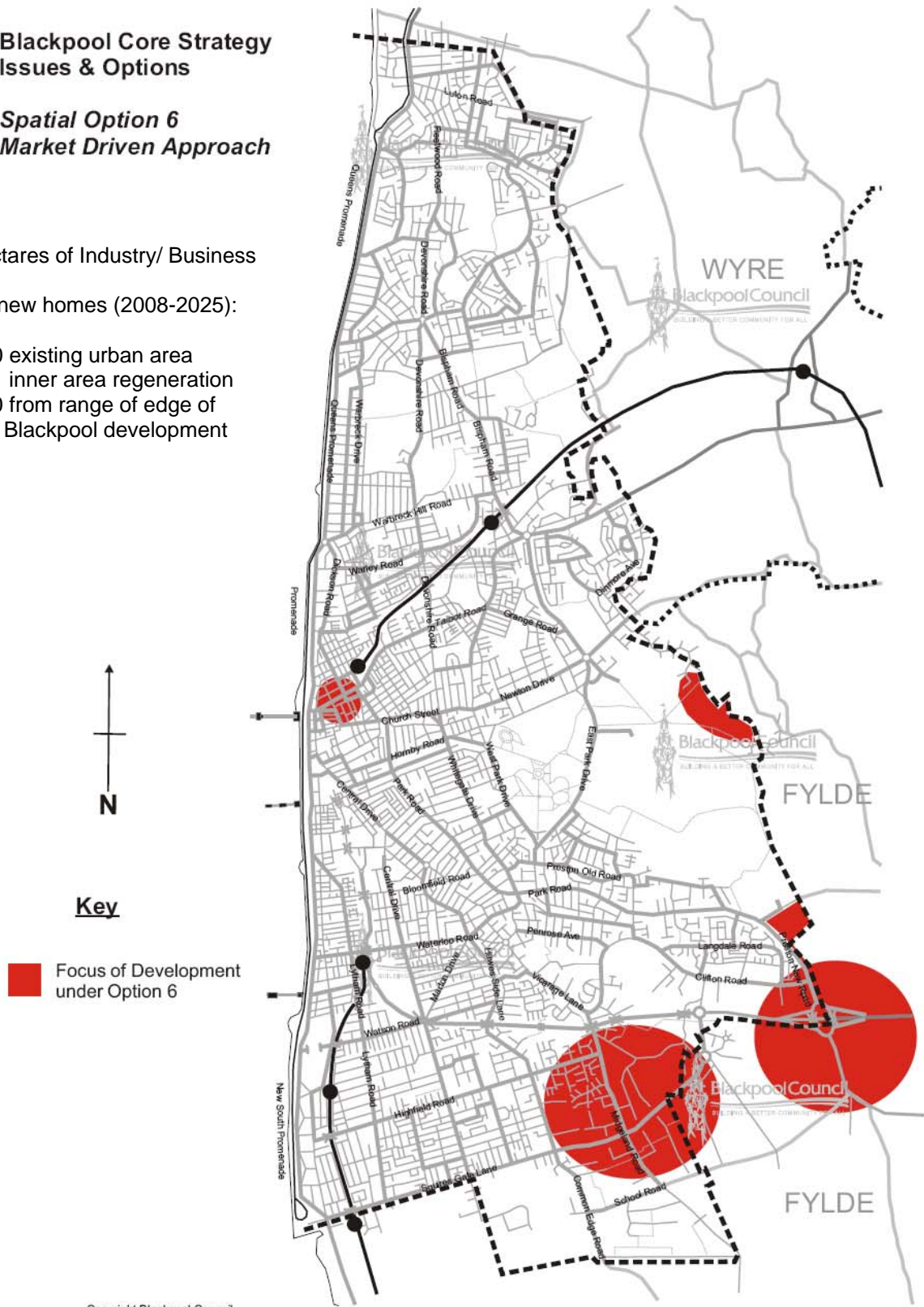
**Blackpool Core Strategy
Issues & Options**

***Spatial Option 6
Market Driven Approach***

40 hectares of Industry/ Business

7,500 new homes (2008-2025):

- 2500 existing urban area
- 500 inner area regeneration
- 4500 from range of edge of Blackpool development



Key

■ Focus of Development under Option 6

Copyright Blackpool Council
(Developed from aerial photography)