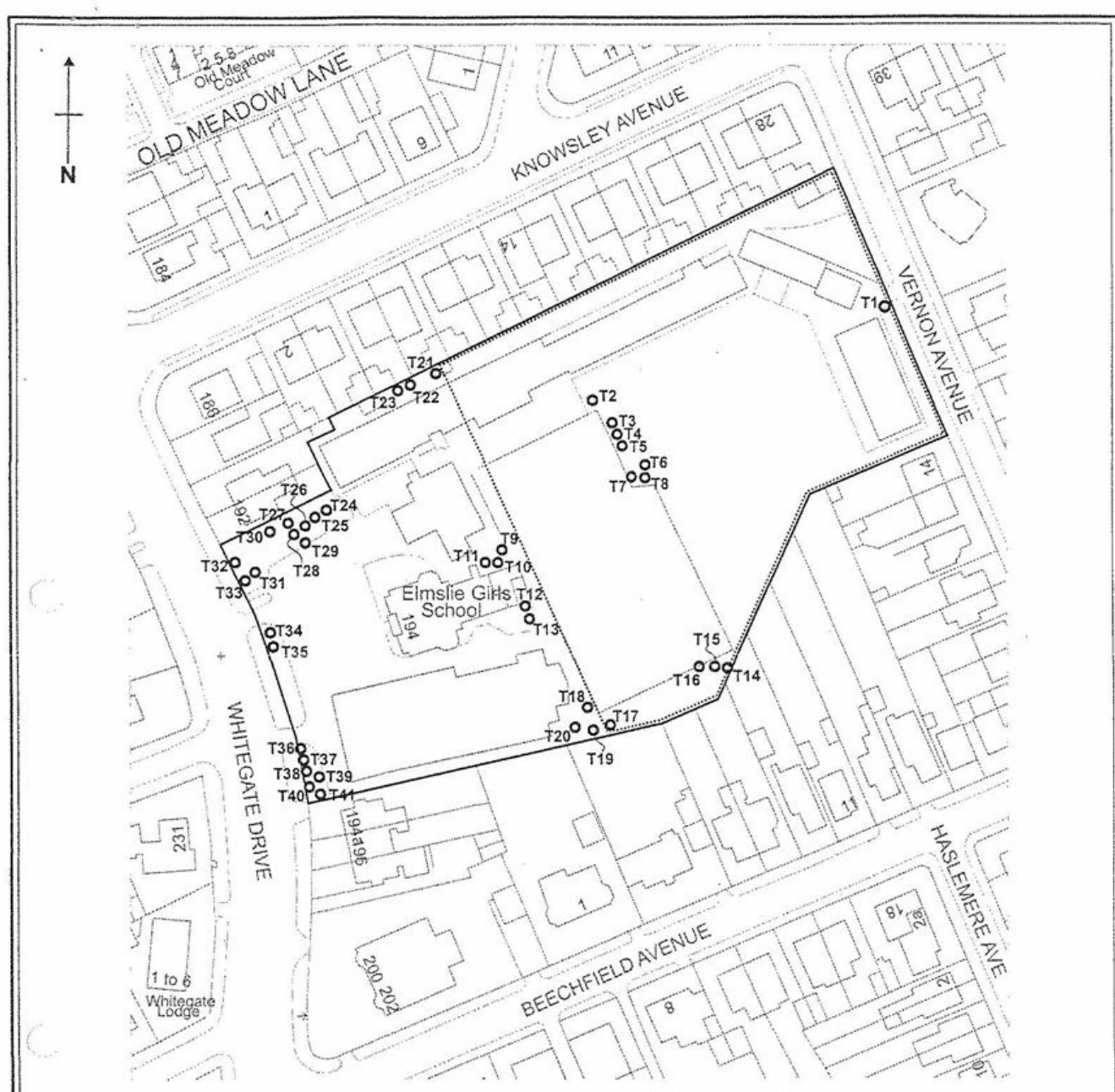


# Location plan TPO36

Last Modified August 23, 2022



## Location Plan Showing Trees in TPO 36



----- Application Site Boundary (7586m<sup>2</sup>)  
—— Land Within Applicants' Ownership



Planning & Transportation Division  
Development Plan Section  
PO & Planning Division T&PD

CODE	SPECIES
○ T1	Ash
○ T2, T7, T13, T14, T16, T17, T19, T23, T26, T28, T38, T41	Elm
○ T3	Hawthorn
○ T4	Holly
○ T33	Poplar

Reproduced from the Ordnance Survey Mapping with the permission of the Controller of Her Majesty's Stationery Office. © Crown Copyright. Unauthorised reproduction infringes Crown Copyright and may lead to prosecution or civil proceedings. All rights reserved.

○ T36	White Beam
○ T10, T12, T24	Chestnut
○ T9	Beech
○ T29	Weeping Elm
○ T5, T6, T8, T11, T15, T18, T20, T21, T22, T25, T27, T30, T31, T32, T34, T35, T37, T39, T40	Sycamore

# TREE PRESERVATION ORDER 2000 LAND AT 194 WHITEGATE DRIVE (ELMSLIE SCHOOL SITE)

**1:1250**

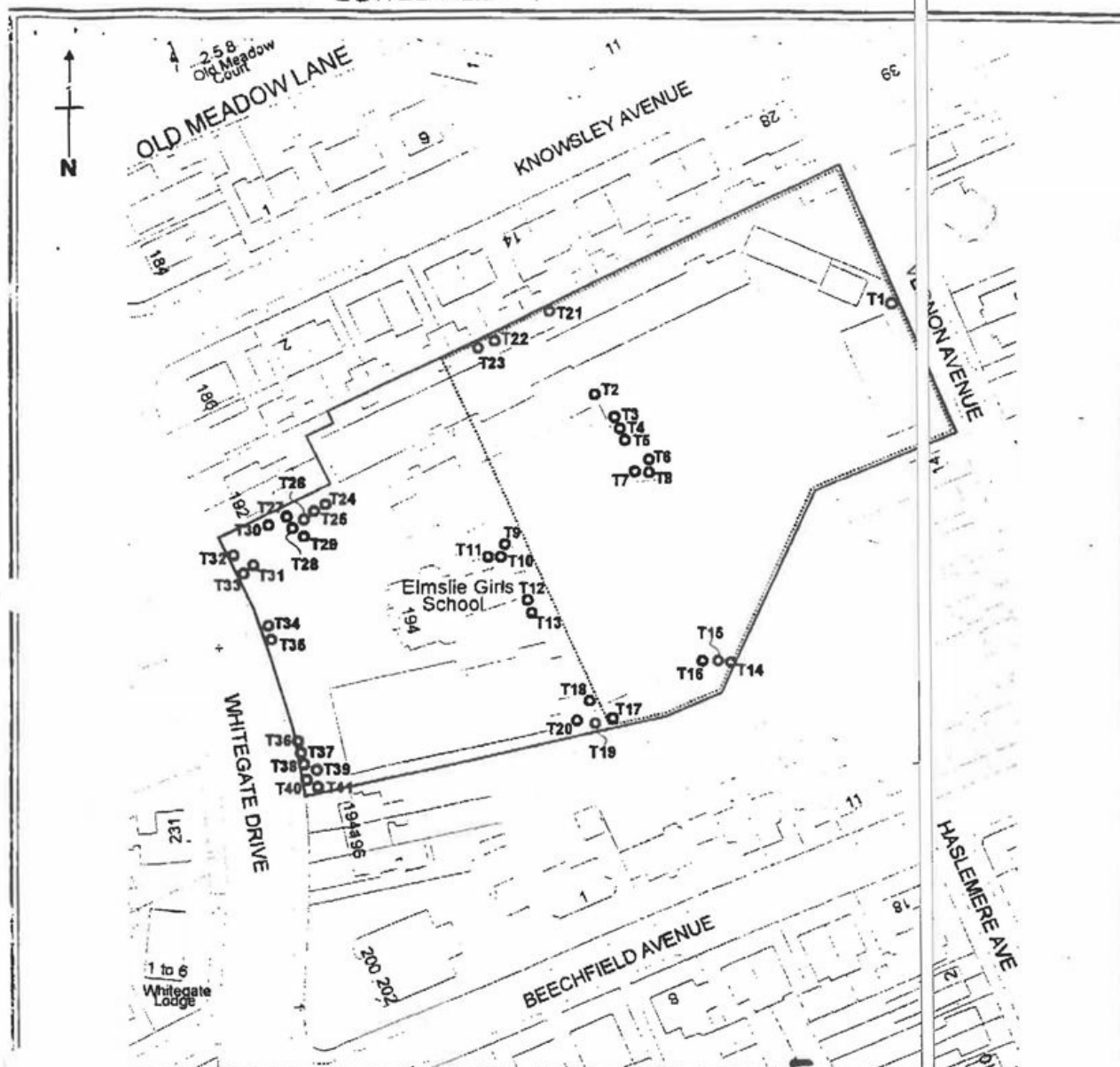
## Varied Location Plan (Schedule 1) showing Trees in TPO 36

07/05/2008 12:45 FAX 01253477447

BBC LEGAL SERV

03

SCHEDULE 1



Application Site Boundary (7586m<sup>2</sup>)  
Land Within Applicants' Ownership



Planning & Transportation Division  
Development Plan Section  
RC Haslam, Dip T&RP

Drawn: Louise Seche  
Date: 16th September 2004

Reproduced from the Ordnance Survey Mapping with the permission of the Controller of Her Majesty's Stationery Office. © Crown Copyright. Unauthorised reproduction infringes Crown Copyright and may lead to prosecution or civil proceedings. All rights reserved.

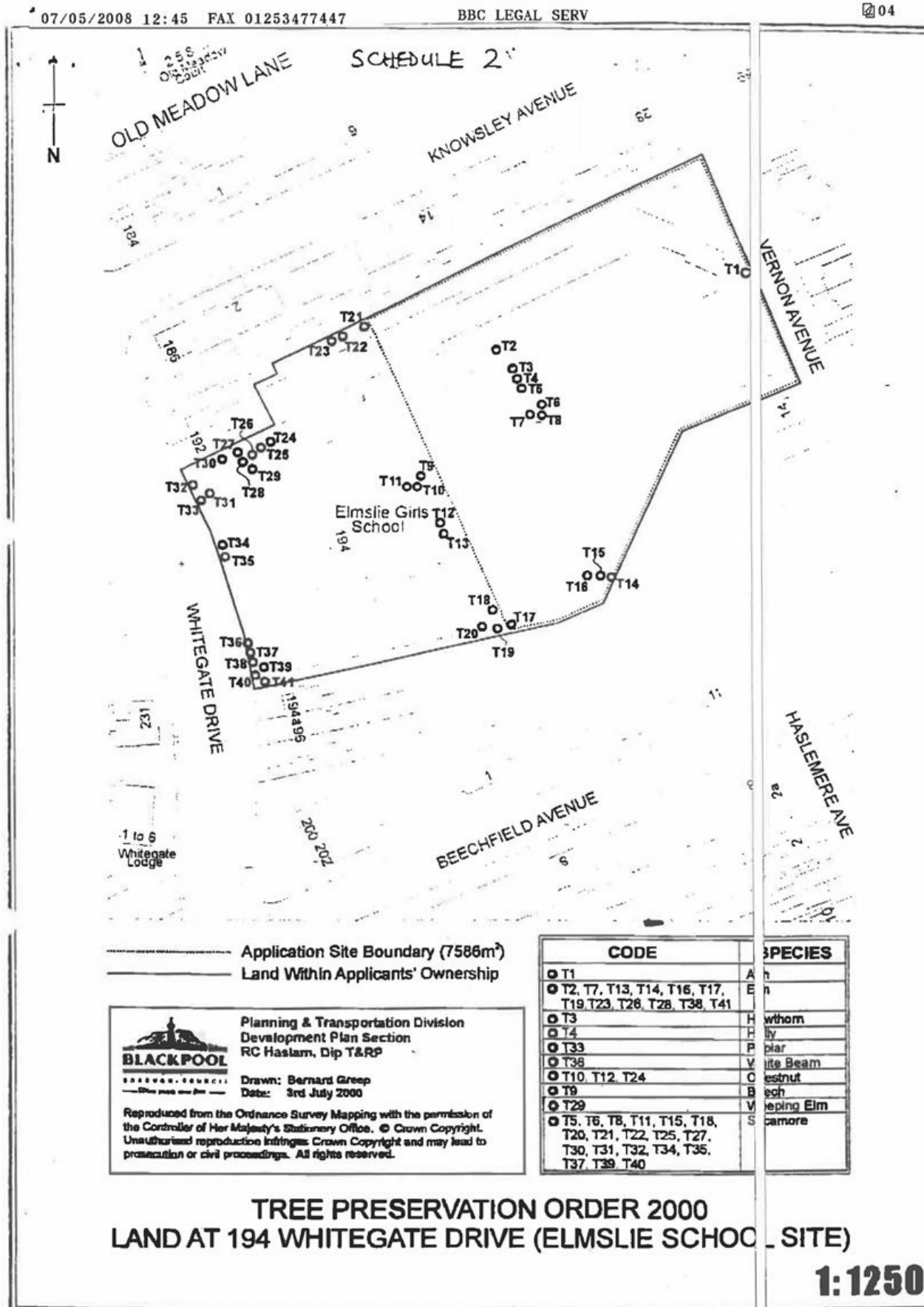
CODE	SPECIES
○ T1	Ash
○ T2, T7, T13, T14, T16, T17, T19, T23, T26, T28, T36, T41	Elm
○ T3	Hawthorn
○ T4	Holly
○ T33	Poplar
○ T36	White Beam
○ T10, T12, T24	Chestnut
○ T9	Beech
○ T29	Weeping Elm
○ T5, T6, T8, T11, T15, T18, T20, T21, T22, T25, T27, T30, T31, T32, T34, T35, T37, T39, T40	Sycamore



TREE PRESERVATION ORDER 2000  
LAND AT 194 WHITEGATE DRIVE (ELMSLIE SCHOOL SITE)

1:1250

Varied Location Plan (Schedule 2) showing Trees in TPO 36



## Blackpool Council

Municipal Buildings  
Corporation Street  
Blackpool  
FY1 1NF

## Information and help

[Accessibility](#)  
[Contact us](#)  
[Data protection and privacy](#)  
[Privacy and cookies](#)  
[Terms and conditions](#)  
[Blackpool Council companies](#)

## Find my nearest

Enter your postcode to find your nearest schools, council services and more

search

## Stay upto date

Sign up to our regular newsletters

## Follow us

